



**Road Running Technical Council
USA Track & Field**



Measurement Certificate

Name of the course Massapequa Firecracker 5k Distance 5 km

Location (state) NY (city) Massapequa

Type of course: Road Race

Measuring Methods: Bicycle

Measured By Gary Westerfield - 350 Old Willets Path - Smithtown, NY 11787 - (631) 834-9340 - garywesterfield@verizon.r

Race Contact Brendan Dagan - 170 Wood Road, Centereach, NY 11720 - 2072090620

Date(s) when course measured: 03/09/2021

Number of measurements of entire course: 2 Course Configuration: partial loop

Elevation (meters above sea level) Start 7.32 Finish 6.40 Lowest 4.27 Highest 10.97

Straight line distance between start and finish 545 m Drop 0.18 m/km Separation 10.90 %

Type of surface: Paved 96 % Dirt 0 % Gravel 4 % Grass 0 % Track 0 %

Effective date of certification: March 19, 2021 Certification code: NY21003DNB

Note to Race Director: Use this Certification Code
in all public announcements relating to your race.

Be It Officially Noted That

Based on examination of data provided by the above named measurer, the course described above and in the map attached is hereby certified as reasonably accurate in measurement according to the standards adopted by the Road Running Technical Council. If any changes are made to the course, this certification becomes void, and the course must then be recertified.

Verification of Course --- In the event a National Open Record is set on the course, or at the discretion of USA Track & Field, a verification measurement may be required to be performed by a member of the Road Running Technical Council. If such a remeasurement shows the course to be short, then all pending records will be rejected and the course certification will be cancelled.

This certification expires on December 31 of the year: **2031**

AS NATIONALLY CERTIFIED BY:

Date: March 22, 2021

Diana Bean - USATF/RRTC Certifier - 180 W. Lake Road, Brackney PA 18812
(607) 240-9858 - dbean0120@gmail.com

Massapequa Firecracker 5k Massapequa, NY

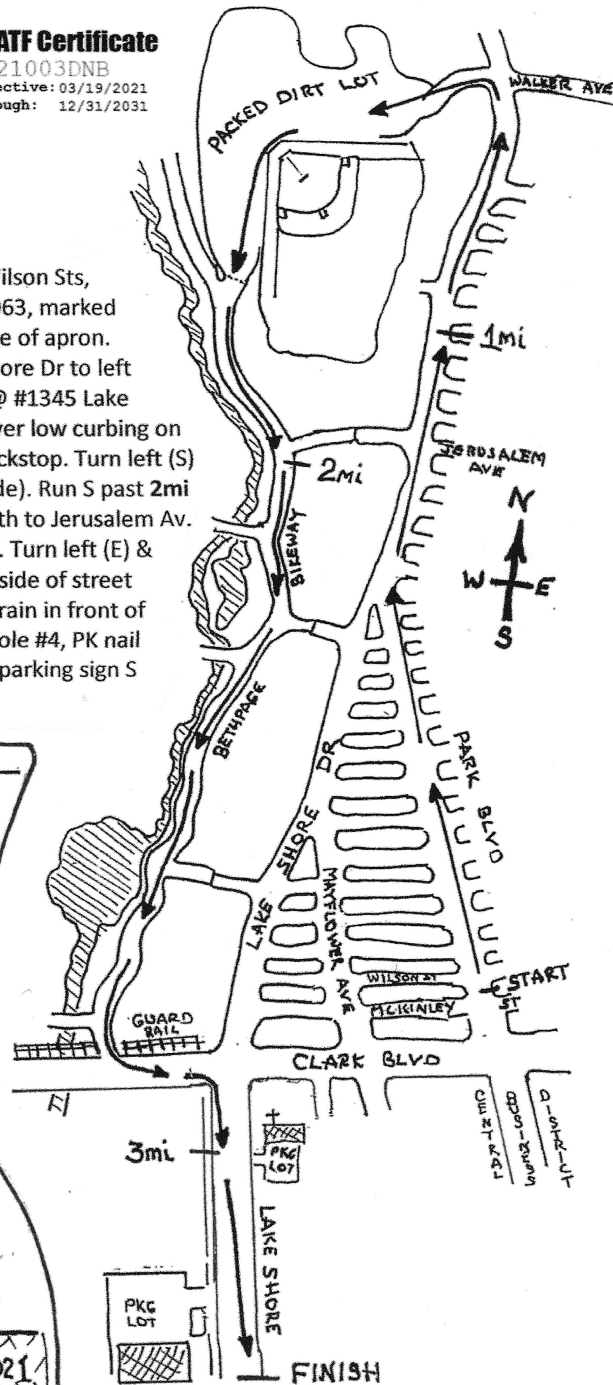
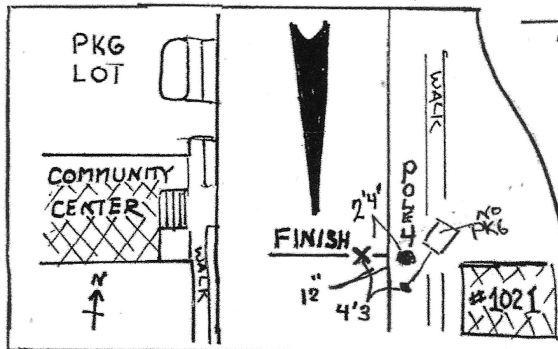
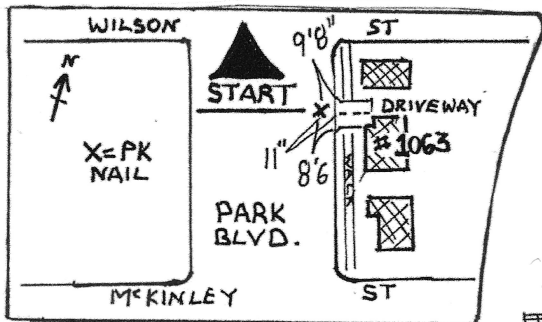


USATF Certificate
NY21003DNB
Effective: 03/19/2021
Through: 12/31/2031

COURSE NARRATIVE

Shortest Possible Route (SPR) at all times.

Start: E side of Park Blvd, between McKinley & Wilson Sts, 11" W of the center of the driveway apron at #1063, marked by PK nail 9'8" S of & 8'6" N of curb seams at edge of apron. Run North on Park Blvd, veer right (N) on Lake Shore Dr to left (W) on Walker Av. 1mi is 14' N (after) driveway @ #1345 Lake Shore Dr. Turn left (W) on Walker, run straight over low curbing on to gravel parking lot to NW corner of baseball backstop. Turn left (S) in lot and enter paved Bethpage Bikeway (10' wide). Run S past 2mi @ PK nail on E side of path 91m (cc. 300') S of path to Jerusalem Av. Continue on bikeway 9/10ths mi on to Clark Blvd. Turn left (E) & then right (S) on to Lake Shore Blvd. 3mi is on W side of street opposite the exit to church pkg lot @ S edge of drain in front of #1048. Run to **Finish** on E side of Lake Shore @ pole #4, PK nail is 2'4" W of pole, 12' W of curb & 4'3" NW of no parking sign S of pole.



Measured by G. Westerfield 03/09/2021
garywesterfield@verizon.net AIMS B
(Replaces NY0910DK)